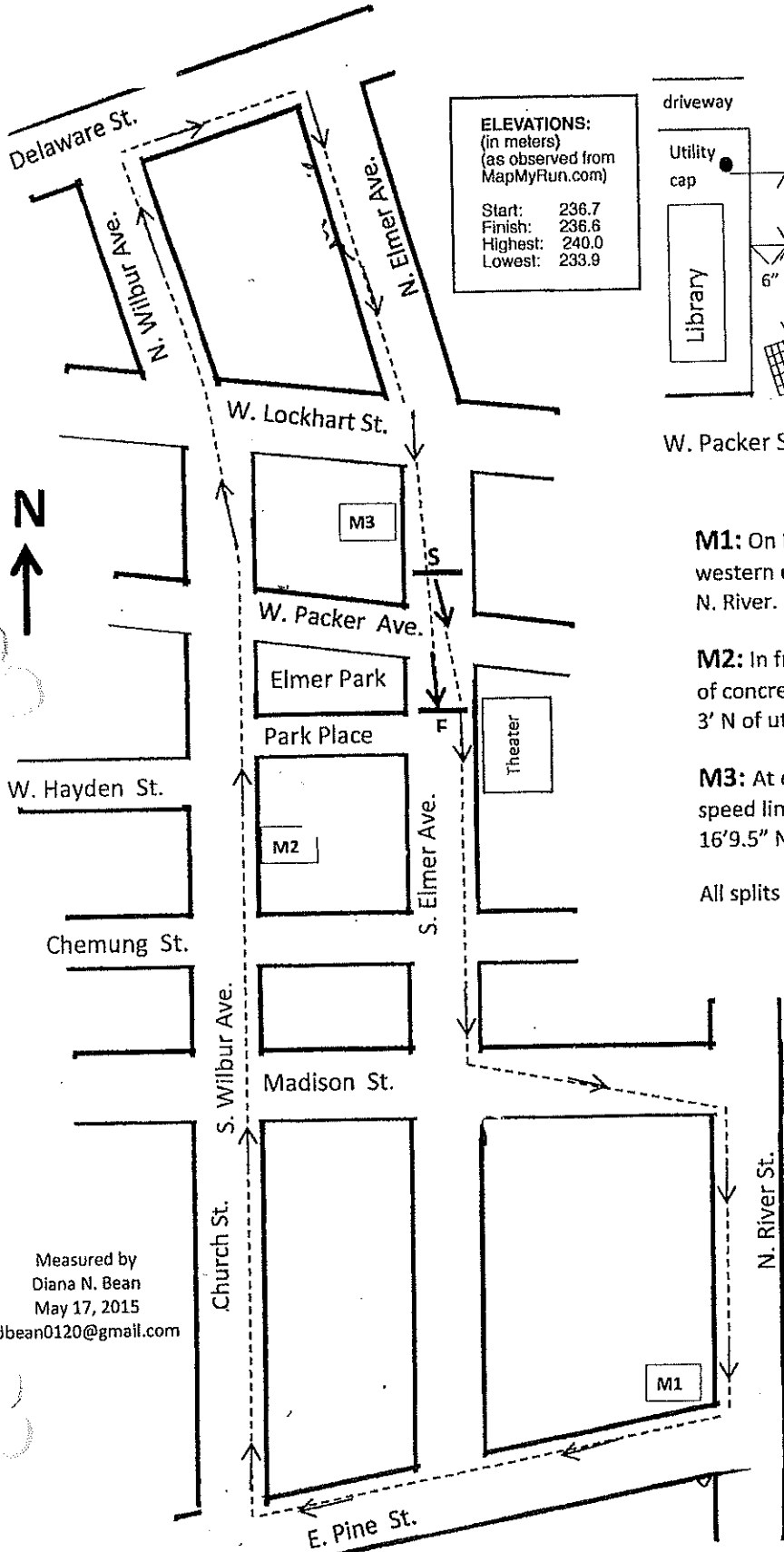


Sayre Turkey Trot 5K

Sayre, PA

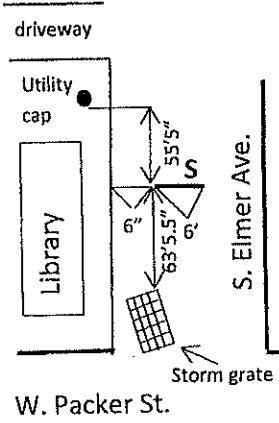
USATF Certificate
PA15026WB

Effective: 05/29/2015 to 12/31/2025



ELEVATIONS:
(in meters)
(as observed from
MapMyRun.com)

Start: 236.7
Finish: 236.6
Highest: 240.0
Lowest: 233.9



Start: On S. Elmer Ave., next to Sayre Public Library. Line is 63'5.5" N of NE corner of storm grate at corner of S. Elmer and W. Packer Ave. Also 55'5" S from utility cap in sidewalk closest to driveway to library. Nail/washer in pavement 6 inches from curb and another 6' E of first nail (in southbound lane). Marked by painted white line and S.

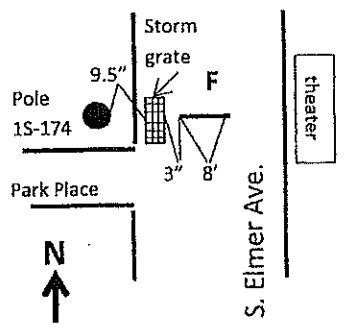
M1: On E. Pine St., close to corner of N. River. Mark is 8' W of western edge of storm grate closest to corner of E. Pine and N. River.

M2: In front of 309 S. Wilbur Ave. Mark lines up with N edge of concrete walkway between road and sidewalk. Mark is also 3' N of utility pole 304 on opposite side of street.

M3: At driveway to 116 S. Elmer Ave. It's 9" N of 25 mph speed limit/snow emergency sign at S. edge of drive way. Also 16'9.5" N of water cap in sidewalk by building.

All splits marked with painted white line and number.

Finish: On S. Elmer, across from theater at 205 S. Elmer. Line extends E from center of storm grate at corner of S. Elmer and Park Place. W edge of grate is 9'5" to center of utility pole 1S-174 on corner. Nail/washer are 3" E of center of grate; second nail/washer is 8' E from first (into southbound lane). Marked with white paint.



Runners have full use of roads, but parking is not restricted. Course is run as shown, and was measured using shortest possible route. Maps not to scale.

Measured by
Diana N. Bean
May 17, 2015
dbean0120@gmail.com